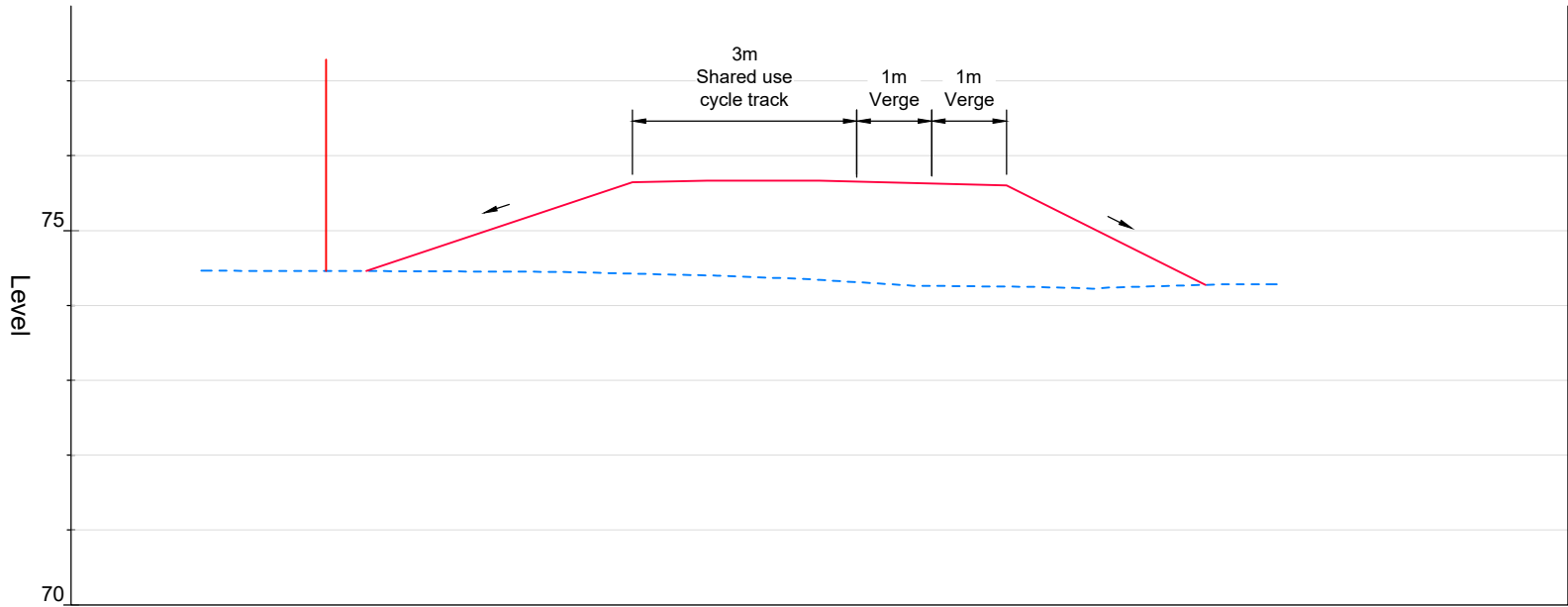


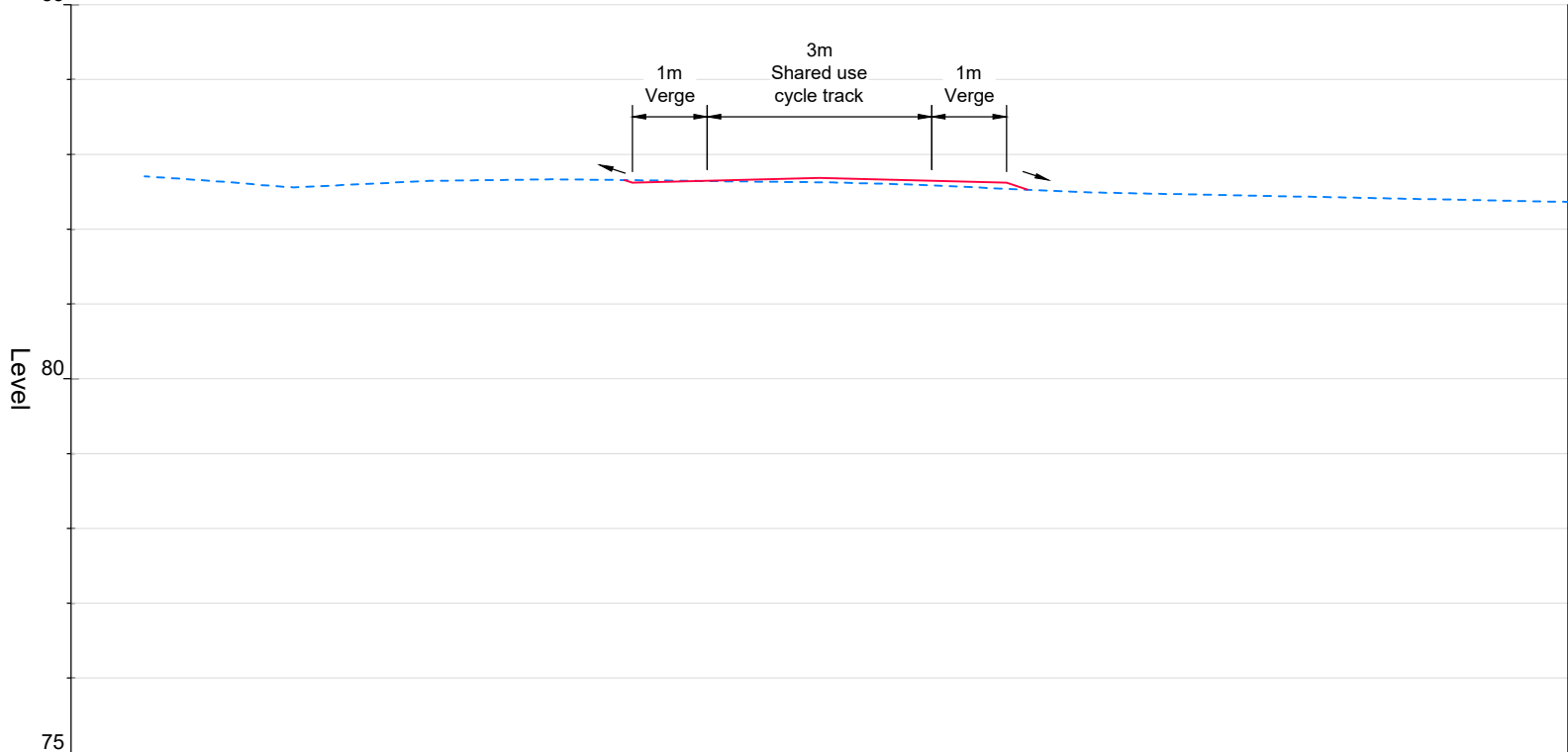
Section D-D (Active Travel Link)  
Scale: H 1:100, V 1:100 Datum 70.000



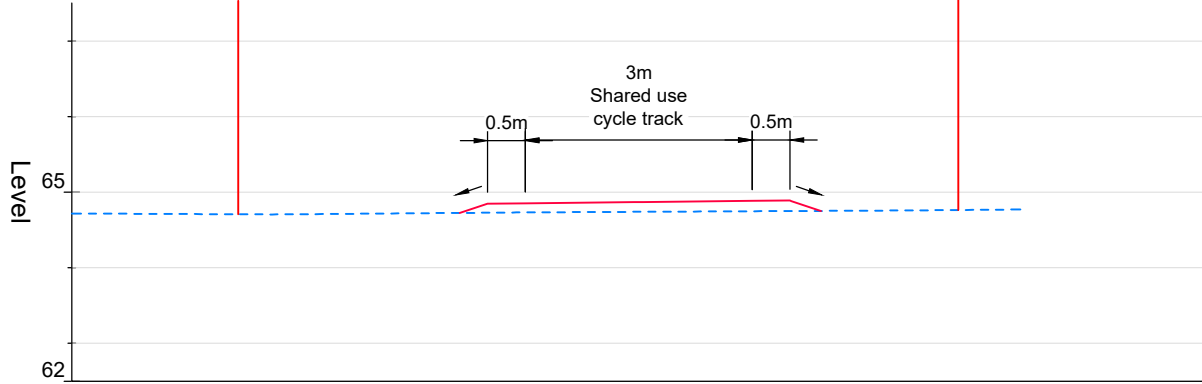
Section M-M (L57 Shared Use Cycle Track)  
Scale: H 1:100, V 1:100 Datum 64.500



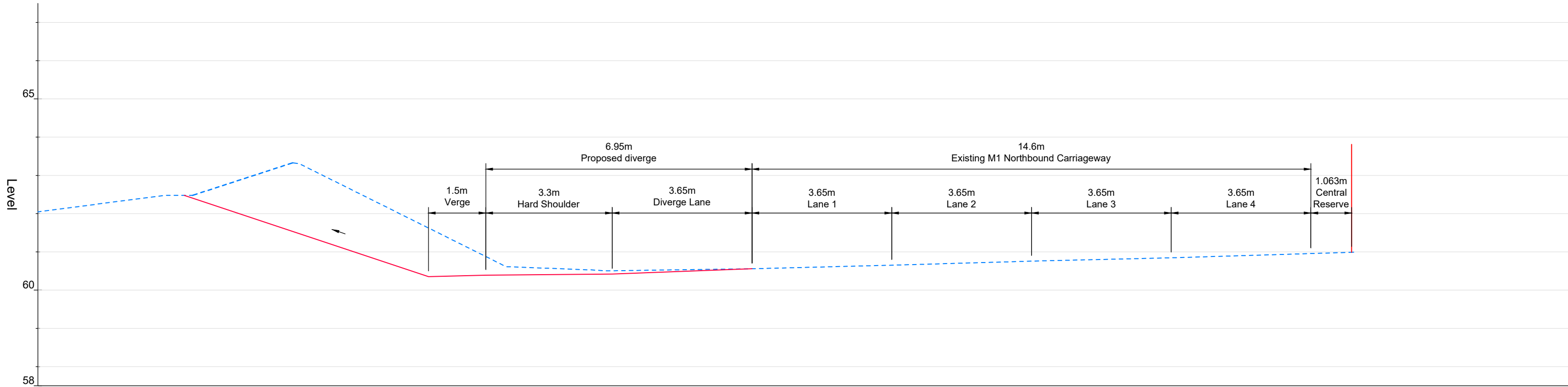
Section E-E (Active Travel Link)  
Scale: H 1:100, V 1:100 Datum 75.000



Section N-N (L57 Shared Use Cycle Track)  
Scale: H 1:100, V 1:100 Datum 62.500



Section F-F (M1 Northbound to A50 Westbound Interchange Link)  
Scale: H 1:100, V 1:100 Datum 57.500



Legend

1. All dimensions in metres unless noted otherwise. All levels in metres unless noted otherwise.

2. The height of proposed bridges, embankments and depths of cuttings are indicative subject to the limits of deviation referred to in the order.

3. All structure positions and sizes shown are indicative only.

4. The proposed works including their specific alignment will be subject to detailed design within the limits of deviation identified on the works plans.

Proposed Ground level

Existing ground level

Highway Plans General Arrangements

Refer to document DCO 2.8A for:

- EMG2 Access
- Hyam's Lane

Refer to document DCO 2.8B for:

- Active Travel Link
- M1 Northbound to A50 Westbound Interchange Link
- L57 Shared Use Cycle Track

Refer to document DCO 2.8C for:

- M1 Northbound to A50 Westbound Interchange Link
- A50 Westbound Interchange Link
- A50 Eastbound to M1 J24 Interchange Link
- M1 Southbound to M1 J24 Interchange Link

Highway Plans Long Sections

Refer to document DCO 2.10A for:

- M1 Northbound to A50 Westbound Interchange Link
- A50 Westbound Interchange Link

Refer to document DCO 2.10B for:

- A50 Eastbound to M1 J24 Interchange Link
- M1 Southbound to M1 J24 Interchange Link

Refer to document DCO 2.10C for:

- Active Travel Link
- EMG2 Access
- L57 Shared Use Cycle Track

Refer to document DCO 2.10D for:

- Hyam's Lane

A453 Bridge Plan

Refer to document DCO 2.11

P02	31.07.25	Issued for DCO Submission	JFP	SRH
P01	27.06.25	Issued for information	MS	SRH
Rev	Date	Details of issue / revision	Drw	Rev

ISSUES & REVISIONS

THE EAST MIDLANDS  
GATEWAY PHASE 2 AND  
HIGHWAY ORDER 202[ ]

Drawing Title  
**HIGHWAY PLANS  
CROSS SECTIONS  
SHEET 2 OF 3**

Scale	1:100	Drawn	M.S
Size	A1	Reviewed	S.H
Regulation	6(2)	Document	DCO 2.9B

Drawing Status <b>DCO SUBMISSION</b>	Drawing No. <b>EMG2-BWB-HGN-XX-DR-H-0132</b>	Revision <b>P02</b>
---	---	------------------------