
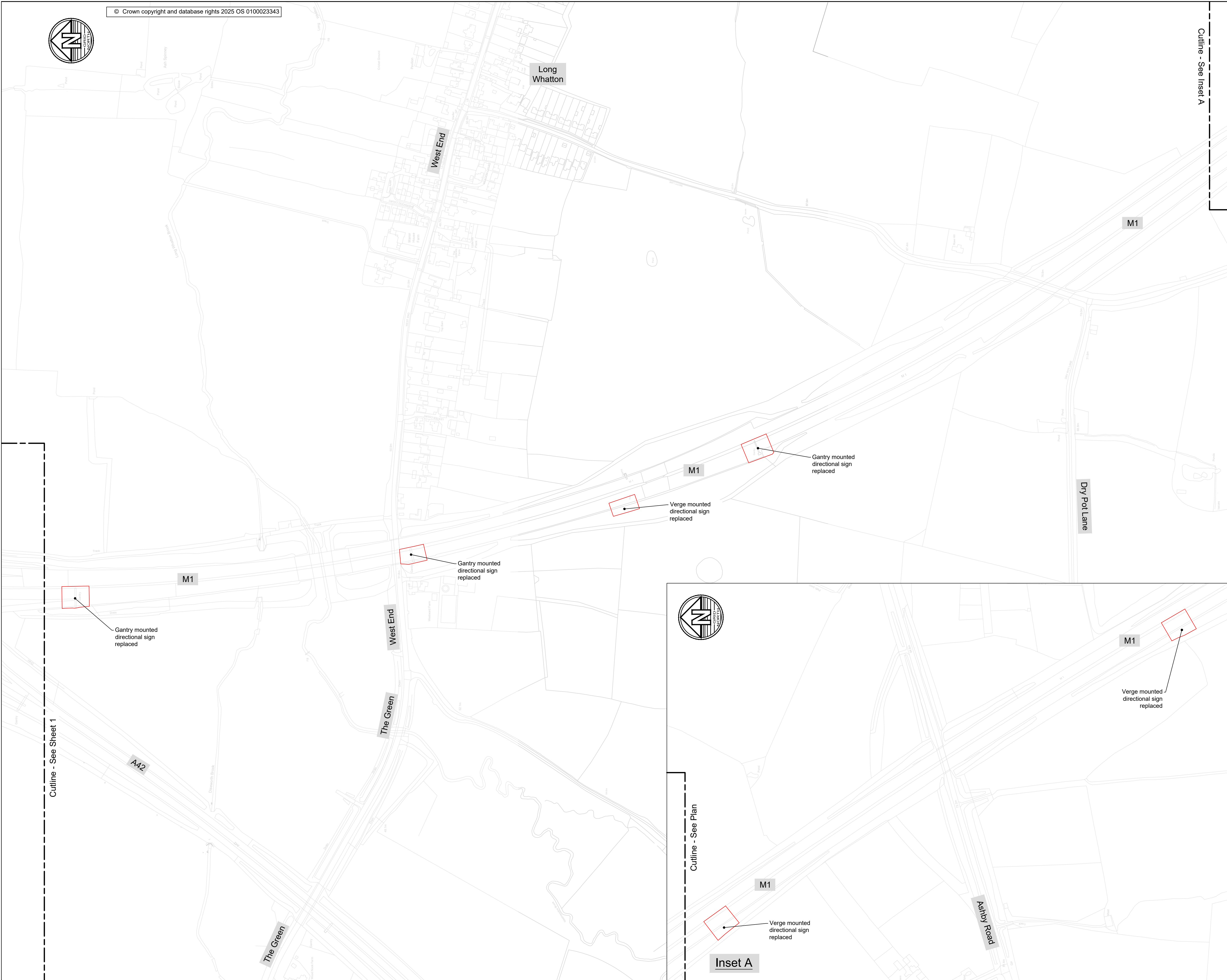


© Crown copyright and database rights 2025 OS 0100023343



Cutline - See Plan

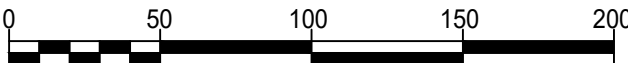
Inset A

Cutline - See Inset A

Legend

- 1. All dimensions in metres unless noted otherwise. All levels in metres unless noted otherwise.
- 2. The height of proposed bridges, embankments and depths of cuttings are indicative subject to the limits of deviation referred to in the order.
- 3. All structure positions and sizes shown are indicative only.
- 4. The proposed works including their specific alignment will be subject to detailed design within the limits of deviation identified on the works plans.

- Proposed Design
- Draft Order Limits
- Chainage Lines



SCALE: METRES

P01	16.06.25	Issued for consultation			MS SRH
Rev	Date	Details of issue / revision			Drw Rev

ISSUES & REVISIONS

SEGRO

THE EAST MIDLANDS
GATEWAY PHASE 2 AND
HIGHWAY ORDER 202[]

Drawing Title
HIGHWAY PLANS
GENERAL ARRANGEMENT
SHEET 4 OF 4

Scale	1:2500	Drawn	M.S
Size	A1	Reviewed	S.H
Regulation 6(2)		Document DCO 2.8D	

Drawing Status
CONSULTATION DRAFT

Drawing No. EMG2-BWB-HGN-XX-DR-H-0104	Revision P01
--	-----------------